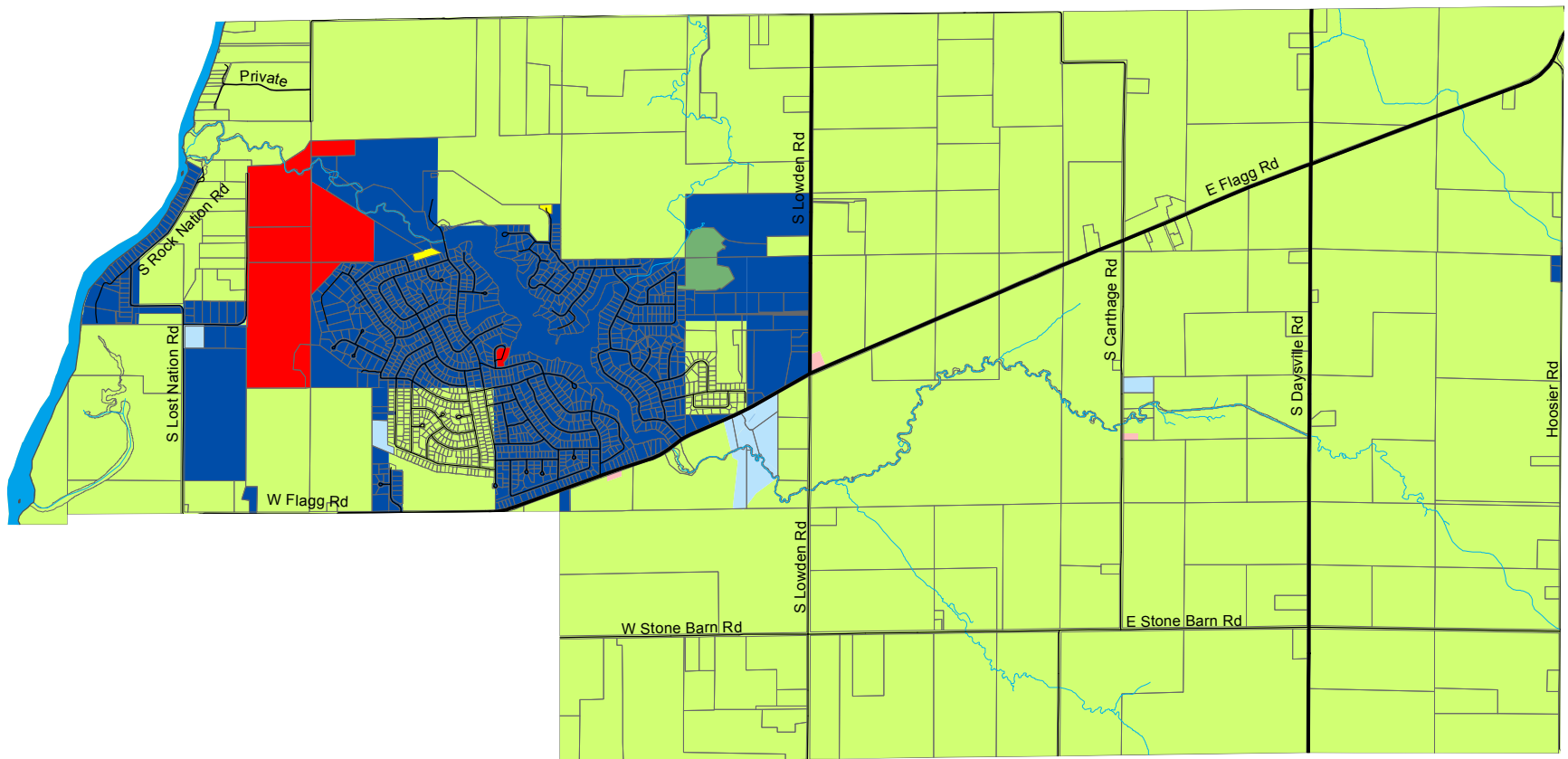



















Ogle County Zoning District Map Taylor Township

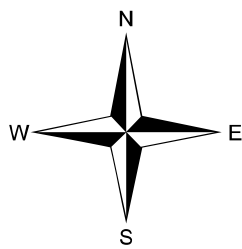


LEE COUNTY

Map Created by
Ogle County GIS Department
February 2015

LEGEND

-  Interstate Highways
-  State/Federal Highways
-  County Highways
-  Other Roads
-  Rock River
-  Streams
-  Tax Parcels
- Zoning Districts**
-  AG-1 Agricultural
-  IA Intermediate Agricultural
-  R-1 Rural Residence
-  R-2 Single Family Residence
-  B-1 Business
-  B-2 Business Recreation
-  B-3 Restricted Interstate Highway Area
-  I-1 Industrial
-  Incorporated City/Village
-  Annexation Agreement



Zoning Districts are current through February 2015.
Roads are current through February 2015.
Parcels are current through February 2015.

0 0.5 1 Miles

Note: This map shall not be relied upon as the sole basis for making a determination as to a particular parcel's zoning designation. For a formal determination, the Ogle County Planning & Zoning Department must be contacted directly.

Ogle County Planning & Zoning Department

911 W. Pines Rd.
Oregon, IL 61061
(815) 732-1190

Ogle County Townships

